


*complete SWPPP received 8/31/07

OK# 034715 9213

NPDES PERMIT FILE

NPDES # ARR152462
AFIN # 41-00001

Arkansas Department of Environmental Quality
NPDES Branch, Water Division
P.O. Box 8913
Little Rock, AR 72219
(501) 682-0623



Permit

Correspondence

Technical

9-7-07

Date Scanned & Unit

NOTICE OF INTENT
FOR DISCHARGERS OF STORM WATER RUNOFF

ASSOCIATED WITH MEDIUM OR LARGE CONSTRUCTION ACTIVITY

AUTHORIZED UNDER NPDES GENERAL PERMIT ARR150000

Application Type: New Renewal

I. OPERATOR INFORMATION

Name: Ash Grove Cement Company
Mailing Address: 4457 Highway 108
City: Foreman
State: AR Zip: 71836
Telephone Number: 870-542-6217
Fax Number: 870-542-6227
E-mail Address (Optional) _____

Operator Type:
 PRIVATE STATE
 FEDERAL CORPORATION
 PUBLIC OTHER

II. INVOICE MAILING INFORMATION

Invoice Contact Person: Keith Byerly
Invoice Mailing Company: Ash Grove Cement Company
Invoice Mailing Address: 4457 Highway 108

City: Foreman
State: AR Zip: 71836
Telephone: 870-542-6217

III. OWNER INFORMATION, IF DIFFERENT FROM OPERATOR

Name: _____ State: _____ Zip: _____
Address: _____ Telephone: _____
City: _____ E-Mail: _____

IV. PROJECT CONSTRUCTION SITE INFORMATION

Project Name: New Kiln Construction
Project County: Little River
Directions to the Project: Southwest on Highway
108 from Foreman, Arkansas
Project Start Date: October 2007
Project End Date: December 2009

Project Contact Person: Keith Byerly
Project Physical Address: 4457 Highway 108
Project City: Foreman Zip: 71836
Telephone Number: 870-542-6217
Total amount of soil to be disturbed
(estimate to nearest 1/2 acre): 104
Total Project Acreage
(Estimate to nearest 1/2 acre): 104

1 acre = 43,560 square feet

Arkansas Department of Environmental Quality
NPDES Branch, Water Division
P.O. Box 8913
Little Rock, AR 72219
(501) 682-0623

IV. PROJECT CONSTRUCTION SITE INFORMATION (Continued)

Project Latitude: 33 degrees 41 minutes 40 seconds
Project Longitude: 94 degrees 25 minutes 10 seconds
Type of Project: Subdivision School Other: Industrial Facility
Is the Project part of a larger common plan of development or sale? Yes No

V. DISCHARGE INFORMATION

Name of Receiving Stream (i.e. an unnamed tributary of Mill Creek, thence into Mill Creek; thence into Arkansas River):
N unnamed tributary of French Creek, thence to French Creek, thence to Walnut Bayou, thence to Segment 1B of Red River
Choose Your Ultimate Receiving Stream: Red River Ouachita River Arkansas River
White River St. Francis River Mississippi River

Is the Receiving Stream listed in the Approved Arkansas 303(d) List? Yes No

Name of Receiving Municipal Storm Sewer System (If applicable): _____

Is the storm water discharge from the construction site likely to adversely affect a listed endangered or threatened species or its critical habitat? Yes No

VI. FACILITY/SITE PERMIT INFORMATION

NPDES Individual Permit Number (If Applicable): AR0042846

NPDES General Permit Number (If Applicable): ARG

NPDES General Industrial Storm Water Permit Number (If Applicable): ARR00

NPDES General Construction Storm Water Permit Number (If Applicable): ARR15

VII. OTHER INFORMATION:

Location of SWPPP on the Construction Site: Keith Byerly's Office

Arkansas Department of Environmental Quality
NPDES Branch, Water Division
P.O. Box 8913
Little Rock, AR 72219
(501) 682-0623

VIII. CERTIFICATION OF OPERATOR

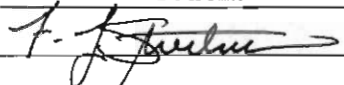
HS (Initial) "I certify that, if this facility is a corporation, it is registered with the Secretary of State of Arkansas. Please provide the full name of corporation if different than that listed in Section I above."

HS (Initial) "I certify that as a whole the storm water discharge(s), and the construction and implementation of Best Management Practices (BMP's) to control storm water runoff, are not likely to adversely affect species of critical habitat for a listed species."

HS (Initial) "I certify that a storm water pollution prevention plan has been prepared for this facility in accordance with Part II.A of this permit, which provides for, or will provide for, compliance with local sediment and erosion plans, local storm water permits or storm water management plans, in accordance with Part II.A.4.c of this permit."


HS (Initial) "I certify that the cognizant official designated in Part IX of this Notice of Intent is qualified to act as a duly authorized representative under the provisions of 40 CFR 122.22(b). If no cognizant official has been designated, I understand that the Department will accept reports signed by the applicant"

"I certify under penalty of law that this document and all attachments were prepared under my direction or supervision in accordance with a system designed to assure that qualified personnel properly gather and evaluate the information submitted. Based on my inquiry of the person or persons who manage the system, or those persons directly responsible for gathering the information submitted is, to the best of my knowledge and belief, true, accurate, and complete. I am aware that there are significant penalties for submitting false information, including the possibility of fine and imprisonment for knowing violations."

Typed or Printed Name: F.L. Streitman
Signature: 

Title: Vice President Environmental Affairs
Date: 8/17/07

IX. COGNIZANT OFFICIAL

Typed or Printed Name: F.L. Streitman
Signature: 

Title: Vice President Environmental Affairs
Telephone: 913-319-6057

X. PERMIT REQUIREMENT VERIFICATION

Please check the following to verify completion of permit requirements.

	Yes	No*
Submittal of Complete NOI?	<input checked="" type="checkbox"/>	<input type="checkbox"/>
Submittal of Required Permit Fee?	<input checked="" type="checkbox"/>	<input type="checkbox"/>
Check Number: _____		
Development of a Construction Site Map?	<input checked="" type="checkbox"/>	<input type="checkbox"/>
Development of Storm Water Pollution Prevention Plan (SWPPP)?	<input checked="" type="checkbox"/>	<input type="checkbox"/>

* If you answer No to any of the above questions, then a permit can not be issued!